







NH Broadband Mapping & Planning Program:

Broadband Service Availability

Broadband Availability

-  Broadband service available
-  Areas identified as having gap(s) in service

Other Features

-  Interstate
-  County boundary
-  Lakes and ponds
-  Conservation land

Service Availability	
Population	Households
1,316,470	614,754
100%	100%

Report(s) of gap in service	
Population	Households
102,837	52,651
8%	9%

* Percentages are based on 2010 US Census NH state totals

The map displays broadband access information submitted to the NH Broadband Mapping & Planning Program (NHBMPP) as of September 30, 2014.

Service providers submitted data in a range of geographies, including addresses, road segments, census blocks, census tracts, etc. For mapping purposes, all data are aggregated and displayed at the census block level. A census block is mapped as "served" if service is delivered to any part of the block.

Various sources of verification data, including speed test and a consumer survey hosted on the project web site, have delivered additional information on areas of the state with limited or no broadband access. These data points are used in conjunction with the provider reported information to identify census blocks with partial coverage or "gap" in service.

Broadband is defined as access that is at least **768 kbps downstream** and **200 kbps upstream**.

Please visit the NHBMPP web site at: iwantbroadbandnh.org

