


NH Broadband Mapping & Planning Program: DSL Service Availability


Broadband Availability


 DSL service available

Other Features

 Interstate

 County boundary

 Lakes and ponds

 Conservation land

Service Availability	
Population	Households
1,283,747	596,909
98%	97%

* Percentages are based on 2010 US Census NH state totals

The map displays broadband access information submitted to the NH Broadband Mapping & Planning Program (NHBMPP) as of September 30, 2014.

Service providers submitted data in a range of geographies, including addresses, road segments, census blocks, census tracts, etc. For mapping purposes, all data are aggregated and displayed at the census block level. A census block is mapped as "served" if service is delivered to any part of the block.

Broadband is defined as access that is at least **768 kbps downstream** and **200 kbps upstream**.

Please visit the NHBMPP web site at: www.iwantbroadbandnh.org

