






NH Broadband Mapping & Planning Program: Terrestrial Fixed Wireless Service Availability

Broadband Availability

 Terrestrial fixed wireless service available

Other Features

-  Interstate
-  County boundary
-  Lakes and ponds
-  Conservation land

Service Availability	
Population	Households
488,514	217,614
37%	35%

* Percentages are based on 2010 US Census NH state totals

The map displays broadband access information submitted to the NH Broadband Mapping & Planning Program (NHBMPP) as of September 30, 2014.

Service providers submitted data in a range of geographies, including addresses, road segments, census blocks, census tracts, etc. For mapping purposes, all data are aggregated and displayed at the census block level. A census block is mapped as "served" if service is delivered to any part of the block.

Broadband is defined as access that is at least **768 kbps downstream** and **200 kbps upstream**.



Please visit the NHBMPP web site at: iwantbroadbandnh.org

