














NH Broadband Mapping & Planning Program: Maximum Advertised Wireline Download Speed

Broadband Availability

-  Greater than 200 kbps and less than 768 kbps.
-  Greater than or equal to 768 kbps and less than 1.5 mbps.
-  Greater than or equal to 1.5 mbps and less than 3 mbps.
-  Greater than or equal to 3 mbps and less than 6 mbps.
-  Greater than or equal to 6 mbps and less than 10 mbps.
-  Greater than or equal to 10 mbps and less than 25 mbps.
-  Greater than or equal to 25 mbps and less than 50 mbps.
-  Greater than or equal to 50 mbps and less than 100 mbps.
-  Greater than or equal to 100 mbps and less than 1 gbps.

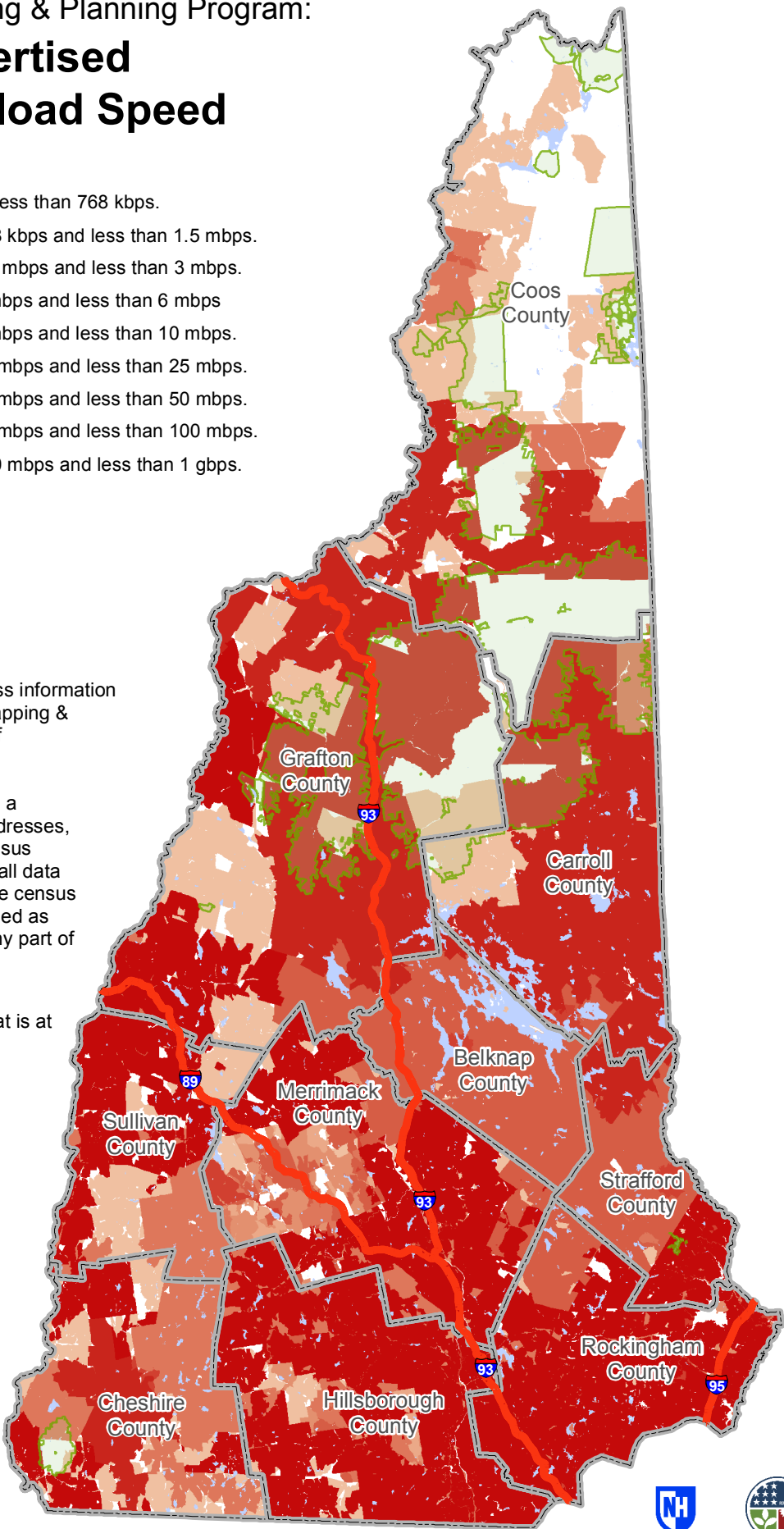
Other Features

-  Interstate
-  County boundary
-  Lakes and ponds
-  Conservation land

The map displays broadband access information submitted to the NH Broadband Mapping & Planning Program (NHBMPP) as of September 30, 2014.

Service providers submitted data in a range of geographies, including addresses, road segments, census blocks, census tracts, etc. For mapping purposes, all data are aggregated and displayed at the census block level. A census block is mapped as "served" if service is delivered to any part of the block.

Broadband is defined as access that is at least **768 kbps downstream** and **200 kbps upstream**.



Please visit the NHBMPP web site at: iwantbroadbandnh.org

